
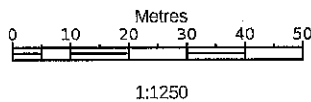




STANFORDS
BUSINESS MAPPING



Produced 16 Dec 2013 from the Ordnance Survey National Geographic Database and incorporating surveyed revision available at this date. Reproduction in whole or part is prohibited without the prior permission of Ordnance Survey. © Crown Copyright 2013.

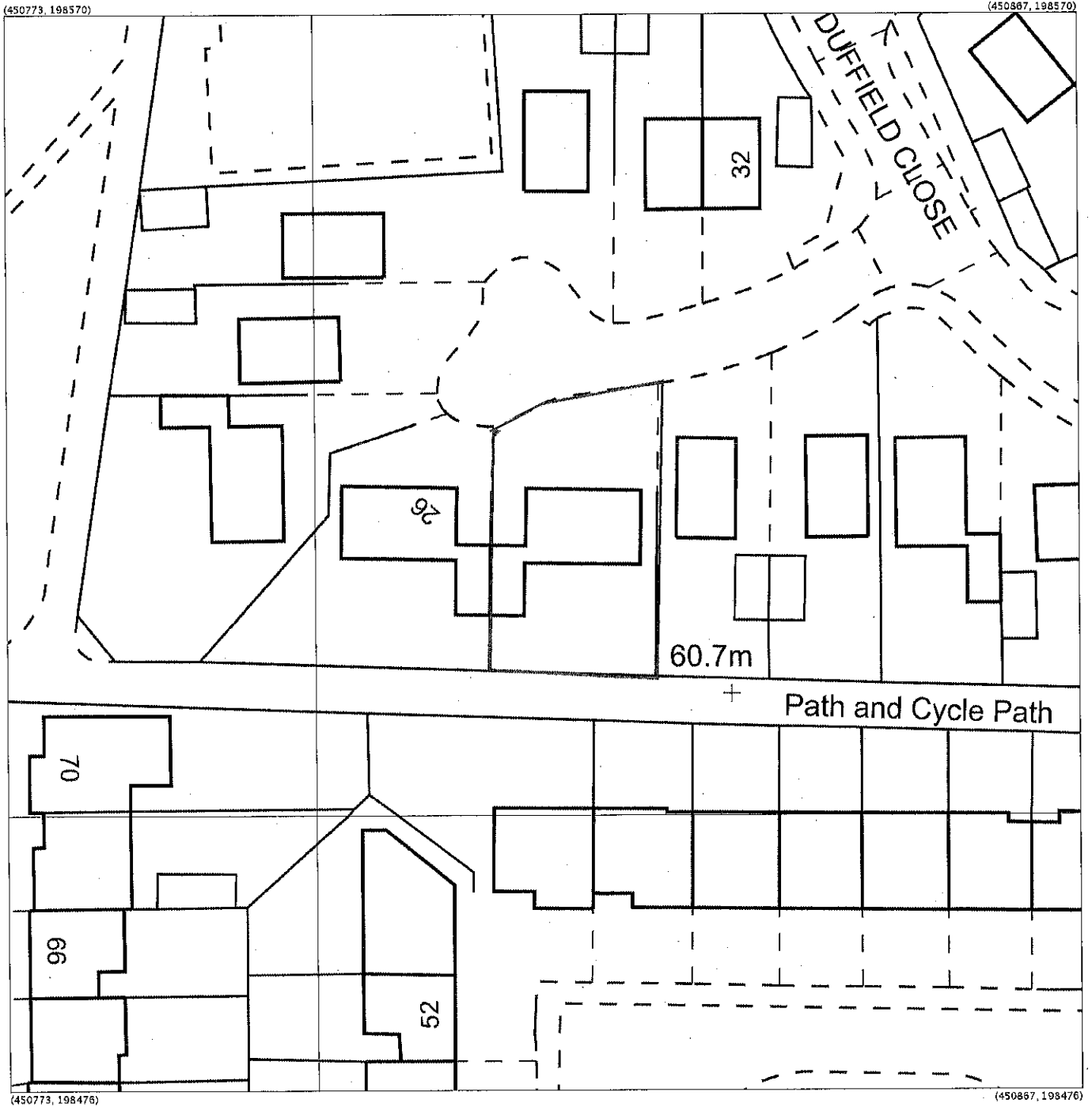



25 DUFFIELD CLOSE
ABINGDON
OX14 2RS

Ordnance Survey and the OS Symbol are registered trademarks of Ordnance Survey, the national mapping agency of Great Britain.

The representation of a road, track or path is no evidence of a right of way. The representation of features as lines is no evidence of a property boundary.

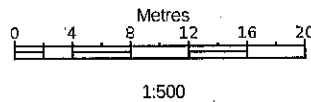
Supplied by: **Stanfords 16 Dec 2013**
Stanfords Ordnance Survey Partner
Licence: 100035409
Order Licence Reference: OI656022
Centre coordinates: 450820 198523



Produced 16 Dec 2013 from the Ordnance Survey National Geographic Database and incorporating surveyed revision available at this date. Reproduction in whole or part is prohibited without the prior permission of Ordnance Survey. © Crown Copyright 2013.

Ordnance Survey and the OS Symbol are registered trademarks of Ordnance Survey, the national mapping agency of Great Britain.

The representation of a road, track or path is no evidence of a right of way. The representation of features as lines is no evidence of a property boundary.



25 DUFFIELD CLOSE
ABINGDON
OX14 2RS

Supplied by: **Stanfords 16 Dec 2013**
Stanfords Ordnance Survey Partner
Licence: 100035409
Order Licence Reference: OI656019
Centre coordinates: 450820 198523

NOTES

Proposed Conservatory

25 Duffield Close
Abingdon
OX14 2RS
For: Mr & Mrs C Marshall

ABEL BUILDING LTD

The Larches
Sudbury Lane
Longworth
Abingdon
OX13 5EL
Tel: 01865 820160
Mob 07711 433499

Date: 15th Nov 2013

Scale: 1:100@A3

Drawn By: S Allen

Drawing No. Mar 01
Preliminary

